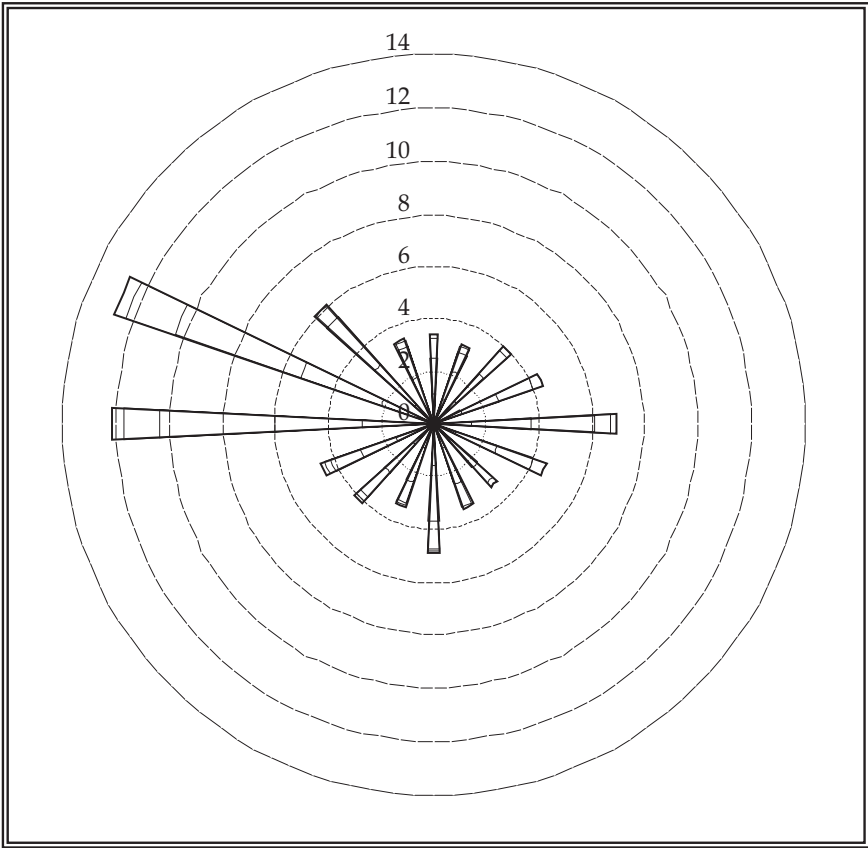
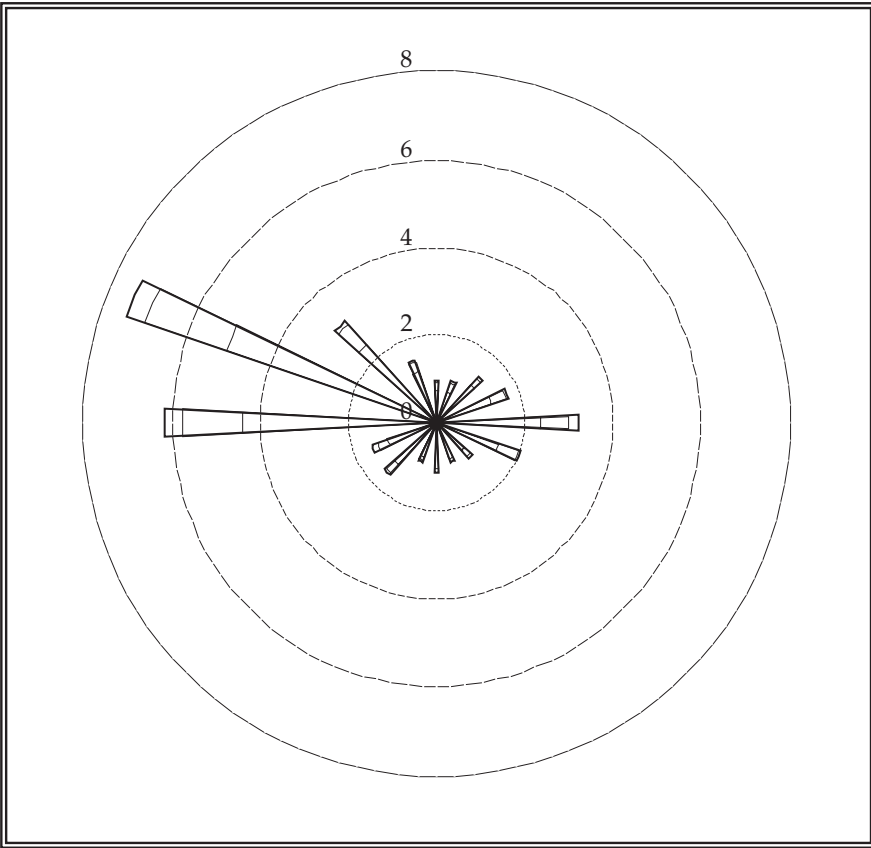


WINDROSE FOR LUQA, MALTA



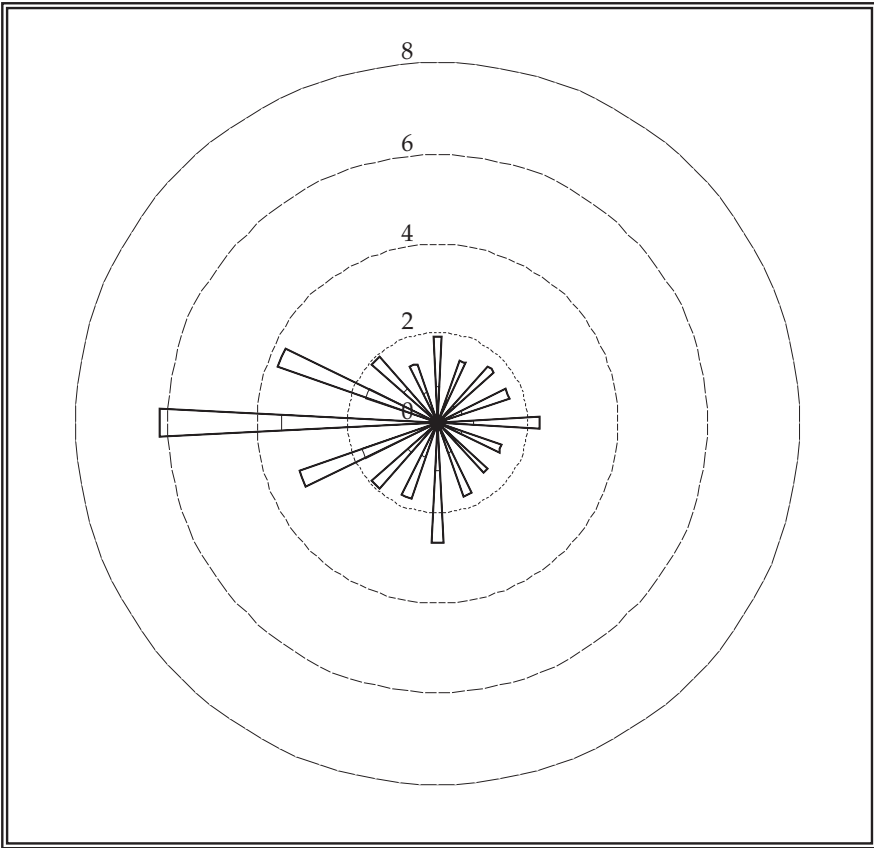
The segments of each arm represent the five wind speed classes, from the centre outwards the classes are 1.5 to 3.1 m/s, 3.1 to 5.1 m/s, 5.1 to 8.2 m/s, 8.2 to 10.8 m/s and >10.8 m/s

FREQUENCY OF WIND DIRECTIONS FOR MODE RATE WIND SPEED CONDITIONS AT LUQA



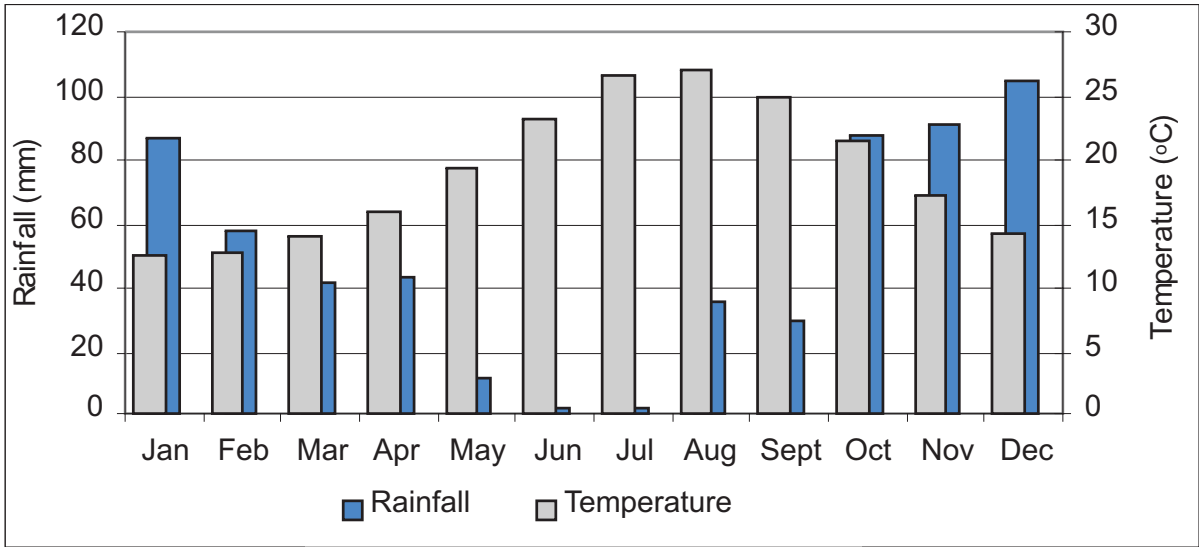
The segments of each arm represent the three wind speed classes, from the centre outwards the classes are 5.1 to 8.2 m/s, 8.2 to 10.8 m/s and >10.8 m/s.

FREQUENCY OF WIND DIRECTIONS FOR LOW WIND SPEEDS AT LUQA



The segments of each arm represent the two wind speed classes, from the centre outwards the classes are <1.5 and 1.5 to 3.1 m/s.

MEAN MONTHLY RAINFALL ⁽¹⁾ AND TEMPERATURE ⁽²⁾ FOR MALTA



- 1.0 Rainfall figures are based on data obtained from the Water Works Department (1854 – 1950) and the Luqa Meteorological Office (1951 – 1986).
- 2.0 Temperatures are based on data from the Luqa Meteorological Office (1951 – 1986).

0	NOV 04	RK	.
Revision	Issue Date	Issue By	Comments

WasteServ Malta Ltd

Site GHALLIS, MALTA

Project ENVIRONMENTAL STATEMENT

Drawing
Wind Rose, Rainfall and Temperature Data

Date NOVEMBER 2004
Scale N.T.S.

Figure
GH 14/2

Rev.0 Oct 2003 RK 4B.082.002 GH14-2 Windrose_0_0 4CRT

SLR

SLR HOUSE
MEADOWBANK WAY
EASTWOOD
NOTTINGHAM NG16 3SR
T: 01773 766020
F: 01773 766021
www.slrconsulting.co.uk